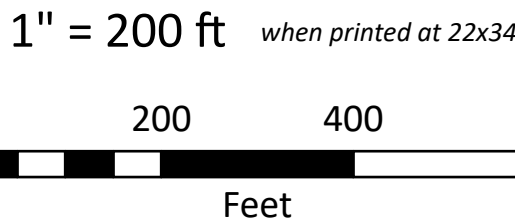


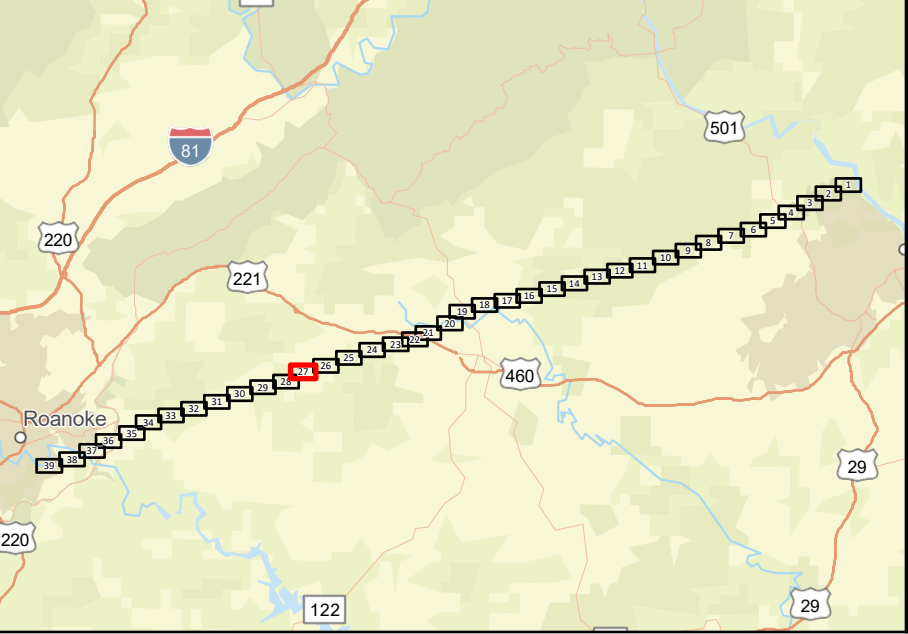

- |   |                  |
|---|------------------|
| Study Segment                                 | Waterbody (NHD)  |
| Existing APCo Transmission Line to be Retired | Federal Easement |
| Road  | Parcel           |
| Desktop Stream (NHD)                          | Map Tile         |
| Desktop Wetlands (NWI)                        |                  |



Transmission line routes are preliminary and subject to change



Imagery Source: VGIN Aerial Imagery



# Aerial Map 27 of 39

Reusens - Roanoke  
Transmission Line Rebuild Project

January 12, 2022